



**AQUIND Limited**

---

# **AQUIND INTERCONNECTOR**

## **Hedgerow and Tree Preservation Order Plans**

The Planning Act 2008

The Infrastructure Planning (Applications: Prescribed Forms and Procedure) Regulations 2009 – Regulation 5(2)(l)

Document Ref: 2.12

PINS Ref.: EN020022

**AQUIND Limited**

---

# **AQUIND INTERCONNECTOR**

**Hedgerow and Tree Preservation Order Plans**

**PINS REF.: EN020022**

**DOCUMENT: 2.12**

**DATE: 25 JANUARY 2021**

WSP

WSP House

70 Chancery Lane

London

WC2A 1AF

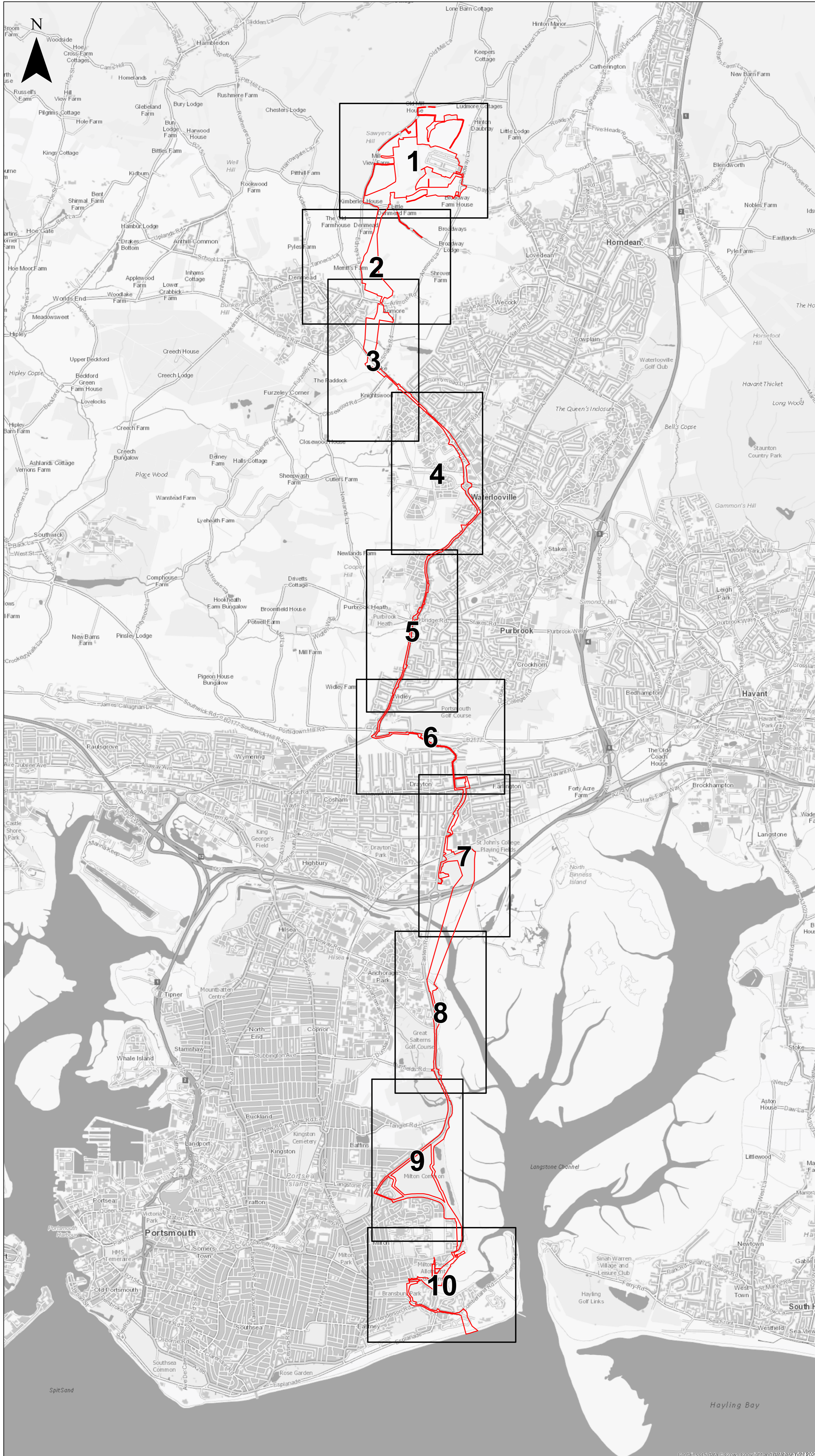
+44 20 7314 5000

[www.wsp.com](http://www.wsp.com)

## CONTENTS

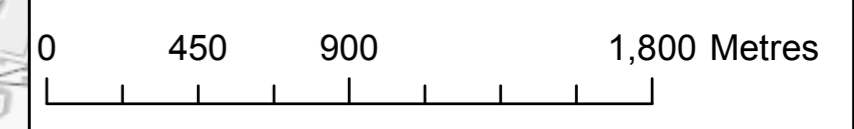
EN020022-2.12-HTPO-Sheet0	Application document reference 2.12 Hedgerow and Tree Preservation Order Plan Sheet 0 of 10
EN020022-2.12-HTPO-Sheet1	Application document reference 2.12 Hedgerow and Tree Preservation Order Plans Sheet 1 of 10
EN020022-2.12-HTPO-Sheet2	Application document reference 2.12 Hedgerow and Tree Preservation Order Plans Sheet 2 of 10
EN020022-2.12-HTPO-Sheet3	Application document reference 2.12 Hedgerow and Tree Preservation Order Plans Sheet 3 of 10
EN020022-2.12-HTPO-Sheet4	Application document reference 2.12 Hedgerow and Tree Preservation Order Plans Sheet 4 of 10
EN020022-2.12-HTPO-Sheet5	Application document reference 2.12 Hedgerow and Tree Preservation Order Plans Sheet 5 of 10
EN020022-2.12-HTPO-Sheet6	Application document reference 2.12 Hedgerow and Tree Preservation Order Plans Sheet 6 of 10
EN020022-2.12-HTPO-Sheet7	Application document reference 2.12 Hedgerow and Tree Preservation Order Plans Sheet 7 of 10
EN020022-2.12-HTPO-Sheet8	Application document reference 2.12 Hedgerow and Tree Preservation Order Plans Sheet 8 of 10
EN020022-2.12-HTPO-Sheet9	Application document reference 2.12 Hedgerow and Tree Preservation Order Plans Sheet 9 of 10
EN020022-2.12-HTPO-Sheet10	Application document reference 2.12 Hedgerow and Tree Preservation Order Plans Sheet 10 of 10

---

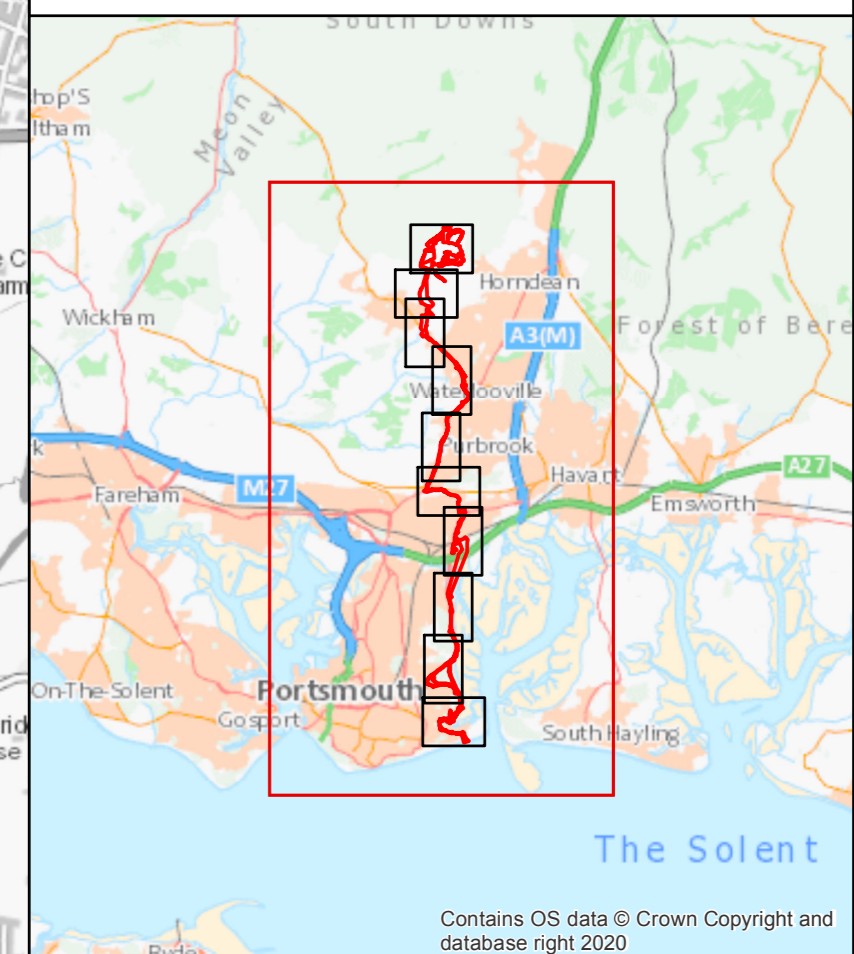


**AQUIND Interconnector  
Hedgerow and Tree Preservation Order Plans  
KEY PLAN**

Order Limits



Reproduced from Ordnance Survey digital map data © Crown copyright 2021. All rights reserved.



Infrastructure Planning (Applications: Prescribed Forms and Procedure) Regulations 2009 - Regulation 5(2)(i)

REV	DATE	BY	DESCRIPTION	CHK	APP
04	25/01/2021	JT	Fourth Issue	HJ	CM
03	09/12/2020	JT	Third Issue	HJ	CM
02	18/09/2020	JT	Second Issue	HJ	CM
01	11/11/2019	JT	First Issue	CP	ND

DRAWING STATUS: **FOURTH ISSUE**

WSP House, 70 Chancery Lane, London, WC2A 1AF, UK.  
T+ 44 (0) 20 7314 5000  
wsp.com

CLIENT:

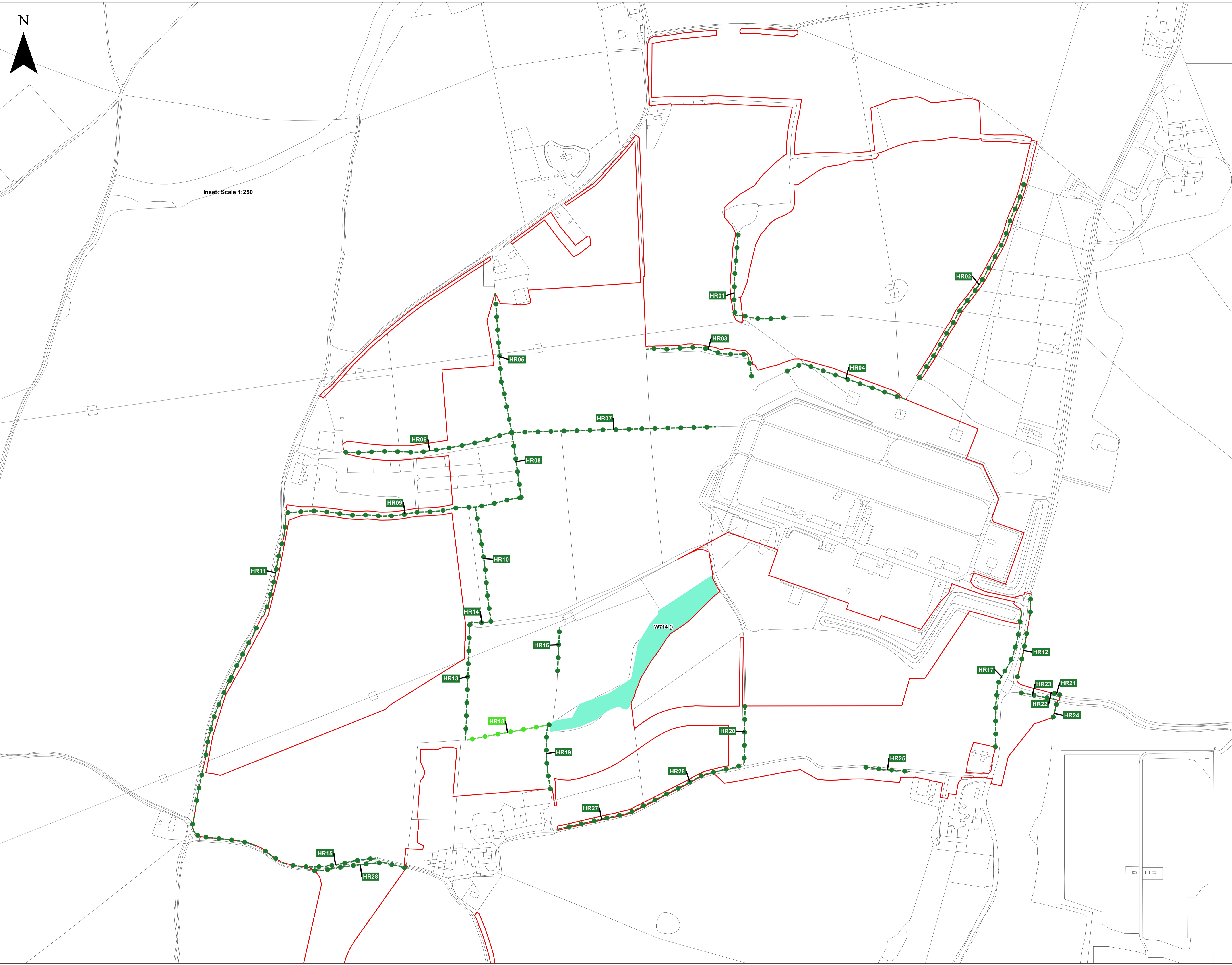
PROJECT: **AQUIND Interconnector**

TITLE: **Application document reference 2.12  
Hedgerow and Tree Preservation Order Plans  
Sheet 0 of 10**

SCALE AT A1 <b>1:22,500</b>	CHECKED: HJ	APPROVED: CM
PROJECT NO: EN020022	DESIGNED: DH	DRAWN: JT
DATE: 25/01/2021		

DRAWING NO: EN020022-2.12-HTPO-Sheet0	REFNO: 04
--	--------------

N



Inset: Scale 1:250


**AQUIND Interconnector  
Hedgerow and Tree Preservation  
Order Plans**

- Important Hedgerows\*
- Other Hedgerows\*\*
- Order Limits

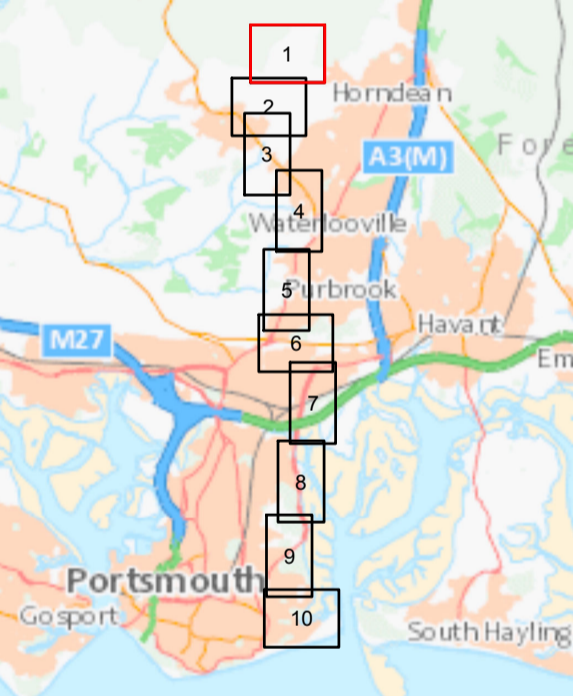
**HEDGEROW NOTES:**

Important\*: The hedgerow fulfils the criteria for importance set out in the Hedgerow Regulations (1997).

Other\*\*: The hedgerow has been surveyed as part of a field Phase 1 and/or hedgerow ecological survey. It has not been found to be important according to the Hedgerow Regulations (1997).



Reproduced from Ordnance Survey digital map data © Crown copyright 2020. All rights reserved. Licence number 100031673.



Infrastructure Planning (Applications: Prescribed Forms and Procedure) Regulations 2009 – Regulation 5(2)(i)

REV	DATE	BY	DESCRIPTION	CHK	APP
03	22/01/2021	JT	Third Issue	HJ	CM
02	18/09/2020	JT	Second Issue	HJ	CM
01	11/11/2019	JT	First Issue	CP	ND

DRAWING STATUS: THIRD ISSUE



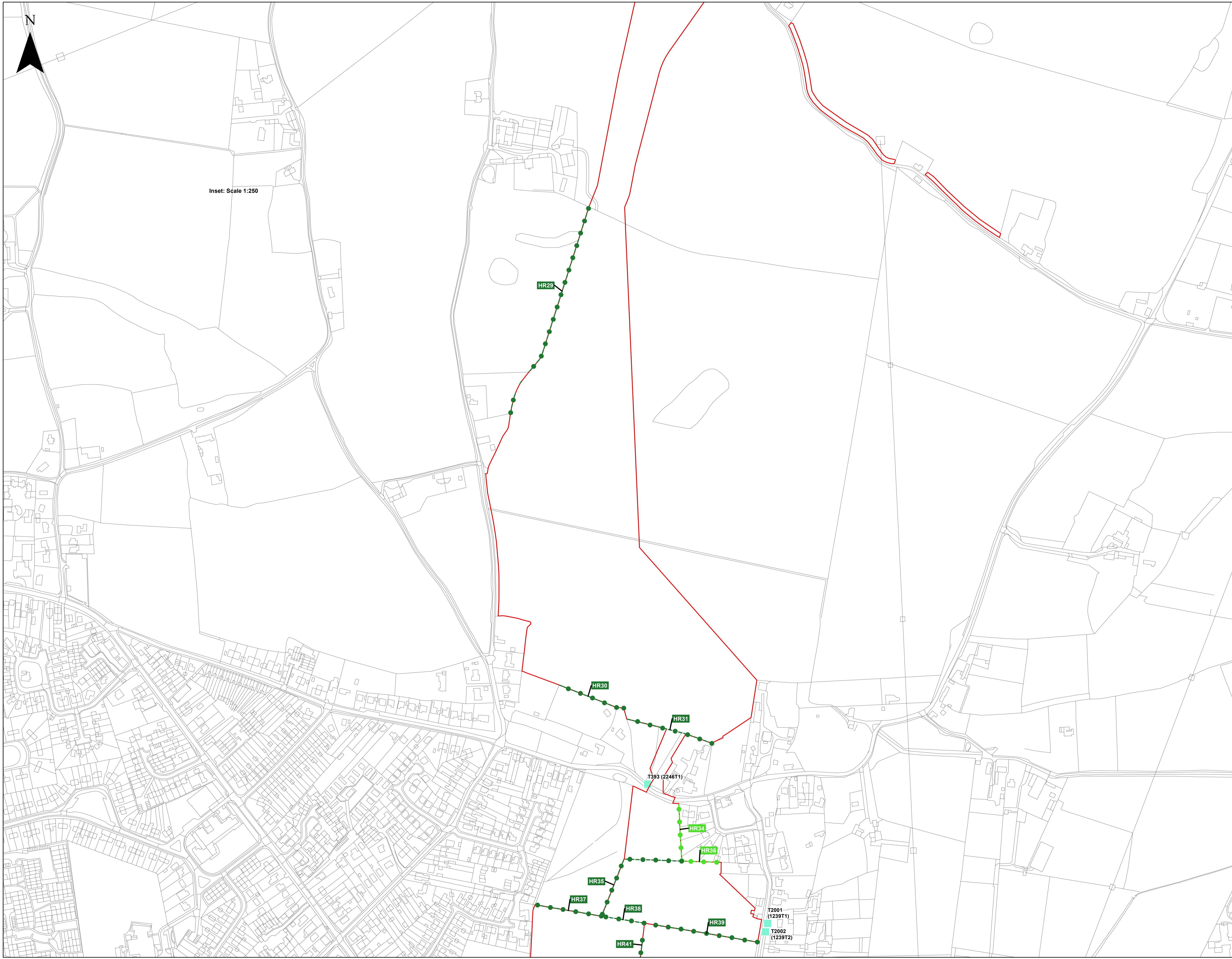
WSP House, 70 Chancery Lane, London, WC2A 1AF, UK.  
T: +44 (0) 20 7314 2000  
wsp.com



AQUIND Interconnector

TITLE:  
Application document reference 2.12  
Hedgerow and Tree Preservation Order Plans  
Sheet 1 of 10

SCALE AT	CHECKED	APPROVED
1:2,500	HJ	CM
PROJECT NO:	DESIGNED	DRAWN
EN020022	DH	JT
DATE:	DATE:	DATE:
22/01/2021		
DRAWING NO:	REV NO:	
EN020022-2.12-HTPO-Sheet1	03	



Inset: Scale 1:250

**AQUIND Interconnector Hedgerow and Tree Preservation Order Plans**

- Important Hedgerows\*
- Other Hedgerows\*\*
- Order Limits
- Tree Preservation Order

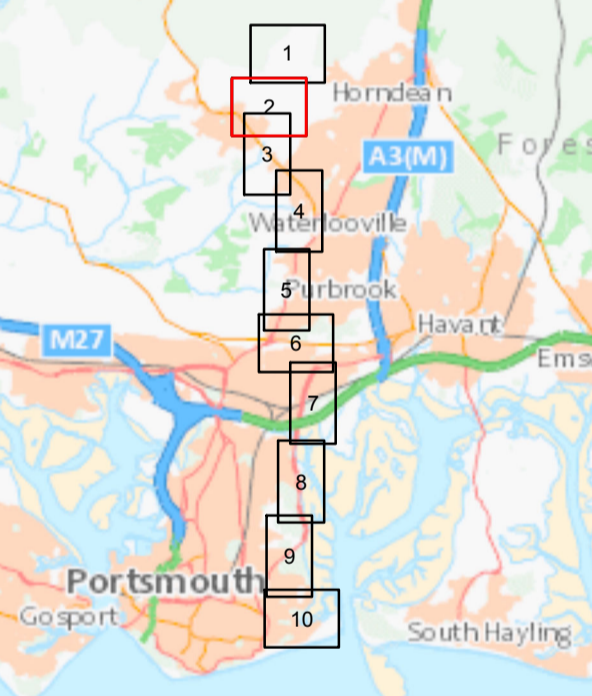
**HEDGEROW NOTES:**

Important\*: The hedgerow fulfils the criteria for importance set out in the Hedgerow Regulations (1997).

Other\*\*: The hedgerow has been surveyed as part of a field Phase 1 and/or hedgerow ecological survey. It has not been found to be important according to the Hedgerow Regulations (1997).



Reproduced from Ordnance Survey digital map data © Crown copyright 2020. All rights reserved. Licence number 100031673.



Infrastructure Planning (Applications: Prescribed Forms and Procedure) Regulations 2009 – Regulation 5(2)(f)

REV	DATE	BY	DESCRIPTION	CHK	APP
02	18/09/2020	JT	Second Issue	HJ	CM
01	11/11/2019	JT	First Issue	CP	ND

DRAWING STATUS: **SECOND ISSUE**



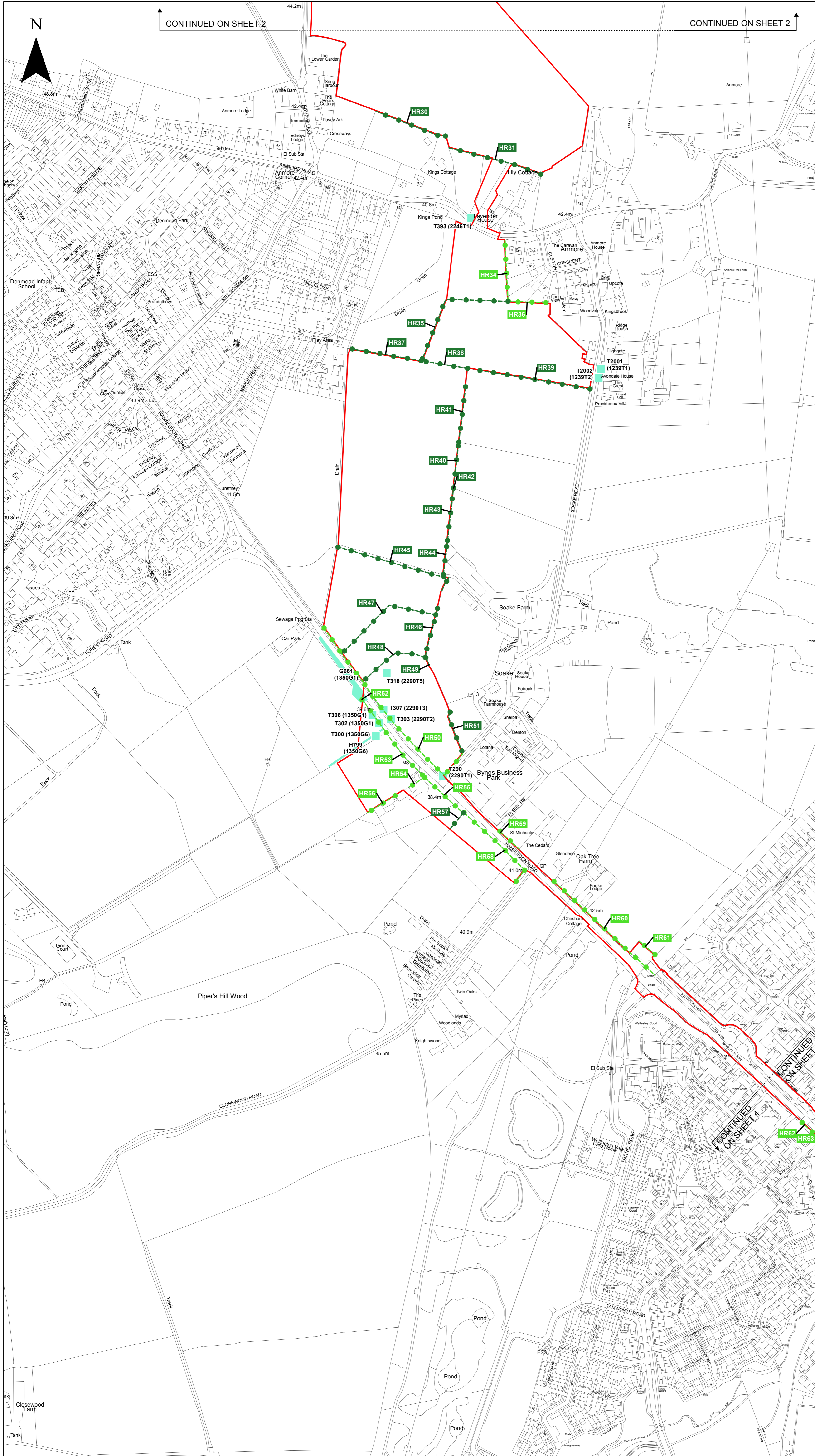
WSP House, 70 Chancery Lane, London, WC2A 1AF, UK  
T: +44 (0)20 7314 5000  
wsp.com



AQUIND Interconnector

TITLE: Application document reference 2.12 Hedgerow and Tree Preservation Order Plans Sheet 2 of 10

SCALE AT	CHECKED	APPROVED
1:2,500	HJ	CM
PROJECT NO:	DESIGNED	DRAWN
EN020022	DH	JT
		DATE
		18/09/2020
DRAWING NO:		REVNO:
EN020022-2.12-HTPO-Sheet2		02



**AQUIND Interconnector Hedgerow and Tree Preservation Order Plans**

- Order Limits
- Tree Preservation Order
- Important Hedgerows\*
- Other Hedgerows\*\*

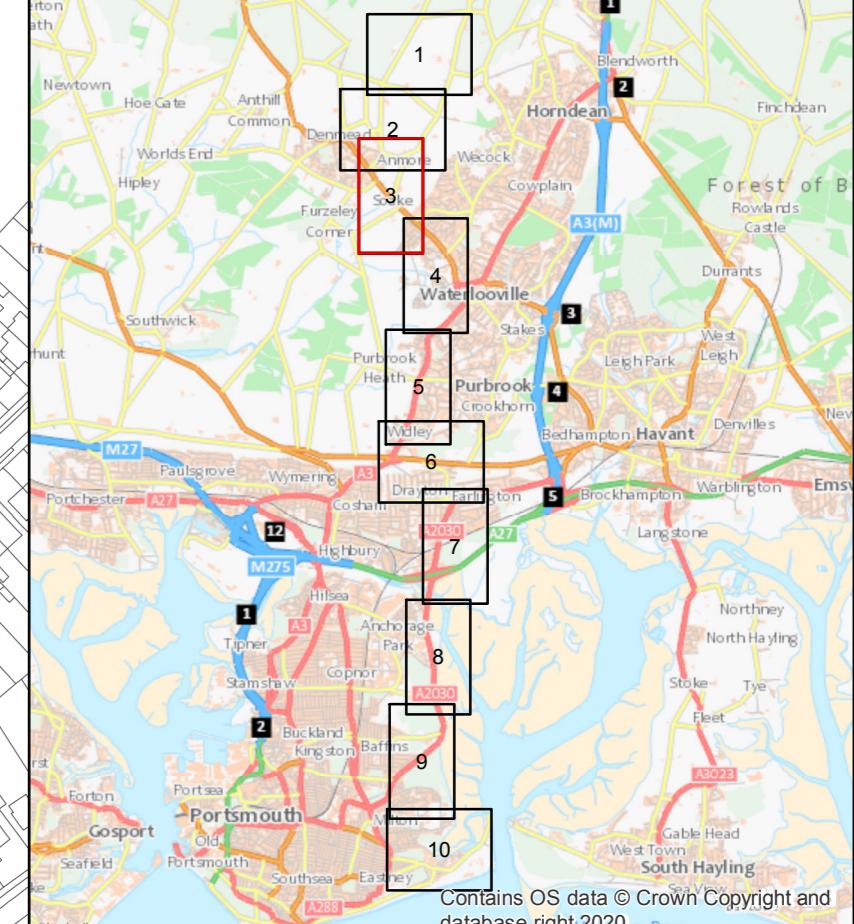
**HEDGEROW NOTES:**

Important\*: The hedgerow fulfils the criteria for importance set out in the Hedgerow Regulations (1997).

Other\*\*: The hedgerow has been surveyed as part of a field Phase 1 and/or hedgerow ecological survey. It has not been found to be important according to the Hedgerow Regulations (1997).

0 50 100 200 Metres

Reproduced from Ordnance Survey digital map data © Crown copyright 2020. All rights reserved. Licence number 100031673.



Infrastructure Planning (Applications: Prescribed Forms and Procedure) Regulations 2009 – Regulation 5(2)(I)

REV	DATE	BY	DESCRIPTION	CHK	APP
03	09/12/2020	JT	Third Issue	HJ	CM
02	18/09/2020	JT	Second Issue	HJ	CM
01	11/11/2019	JT	First Issue	CP	ND

DRAWING STATUS: **THIRD ISSUE**

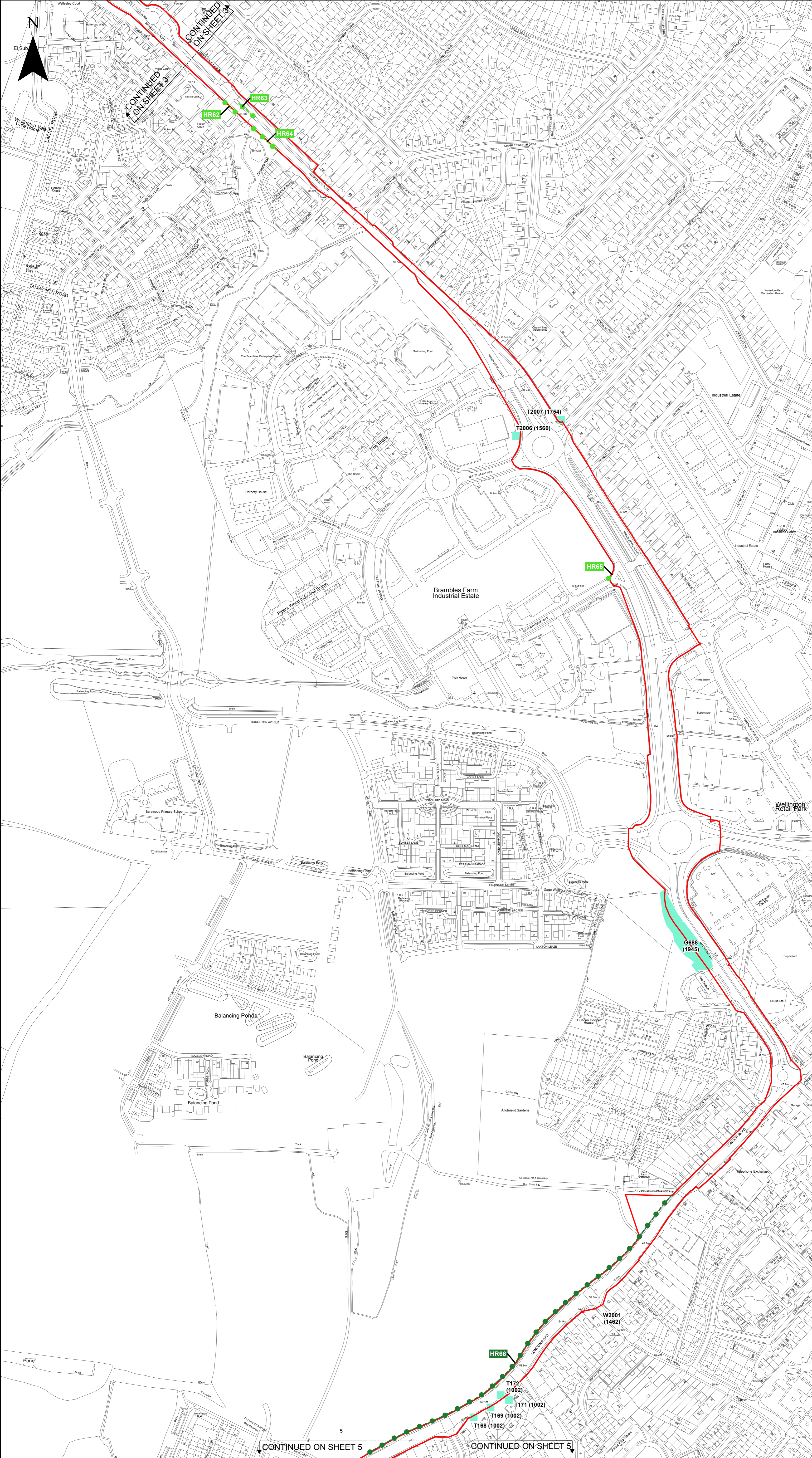


CLIENT: **AQUIND**

PROJECT: **AQUIND Interconnector**

TITLE: **Application document reference 2.12 Hedgerow and Tree Preservation Order Plans Sheet 3 of 10**

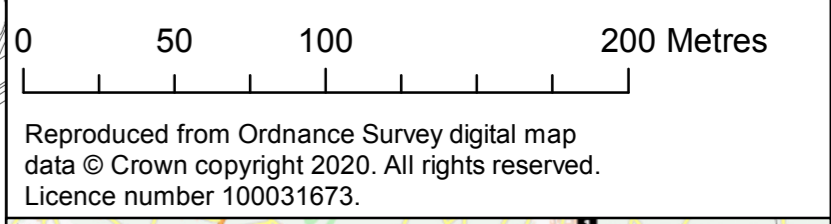
SCALE AT A1: <b>1:2,500</b>	CHECKED: <b>HJ</b>	APPROVED: <b>CM</b>
PROJECT NO: <b>EN020022</b>	DESIGNED: <b>DH</b>	DRAWN: <b>JT</b>
DRAWING NO: <b>EN020022-2.12-HTPO-Sheet3</b>	DATE: <b>09/12/2020</b>	REV NO: <b>03</b>



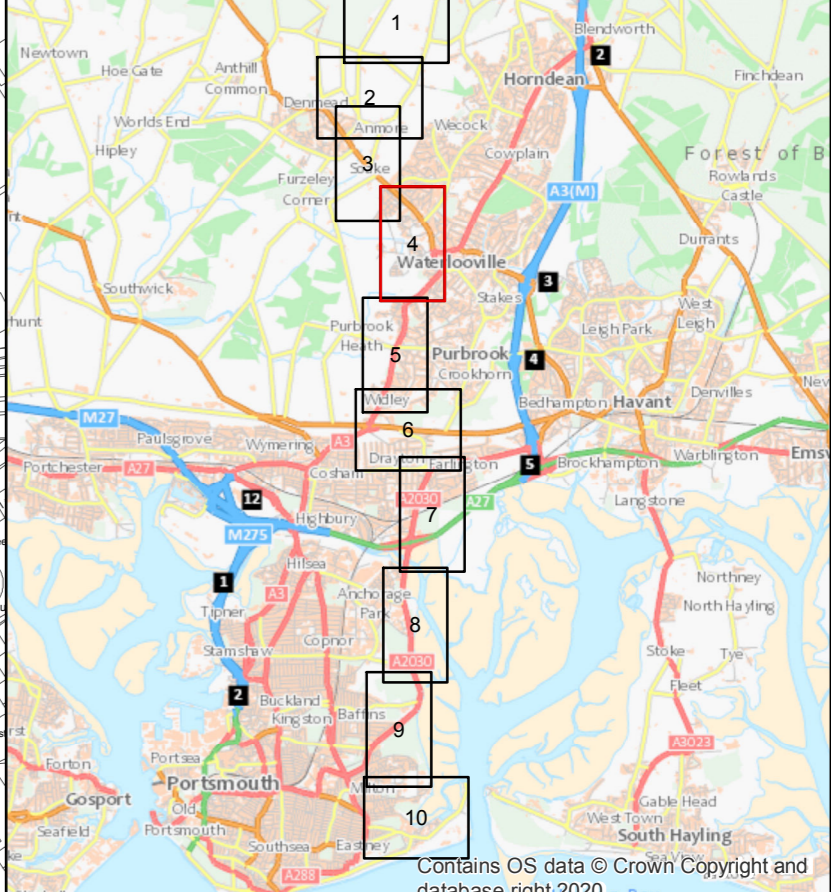
**AQUIND Interconnector  
Hedgerow and Tree Preservation Order Plans**

- Order Limits
- Tree Preservation Order
- Important Hedgerows\*
- Other Hedgerows\*\*

**HEDGEROW NOTES:**  
 Important\*: The hedgerow fulfils the criteria for importance set out in the Hedgerow Regulations (1997).  
 Other\*\*: The hedgerow has been surveyed as part of a field Phase 1 and/or hedgerow ecological survey. It has not been found to be important according to the Hedgerow Regulations (1997).



Reproduced from Ordnance Survey digital map data © Crown copyright 2020. All rights reserved. Licence number 100031673.



Infrastructure Planning (Applications: Prescribed Forms and Procedure) Regulations 2009 – Regulation 5(2)(I)

REV	DATE	BY	DESCRIPTION	CHK	APP
02	18/09/2020	JT	Second Issue	HJ	CM
01	11/11/2019	JT	First Issue	CP	ND

DRAWING STATUS: **SECOND ISSUE**



PROJECT: **AQUIND Interconnector**

TITLE: **Application document reference 2.12  
Hedgerow and Tree Preservation Order Plans  
Sheet 4 of 10**

SCALE AT A1: <b>1:2,500</b>	CHECKED: <b>HJ</b>	APPROVED: <b>CM</b>
PROJECT NO: <b>EN020022</b>	DESIGNED: <b>DH</b>	DRAWN: <b>JT</b>
DRAWING NO: <b>EN020022-2.12-HTPO-Sheet4</b>	DATE: <b>18/09/2020</b>	REV NO: <b>02</b>

© WSP UK Ltd



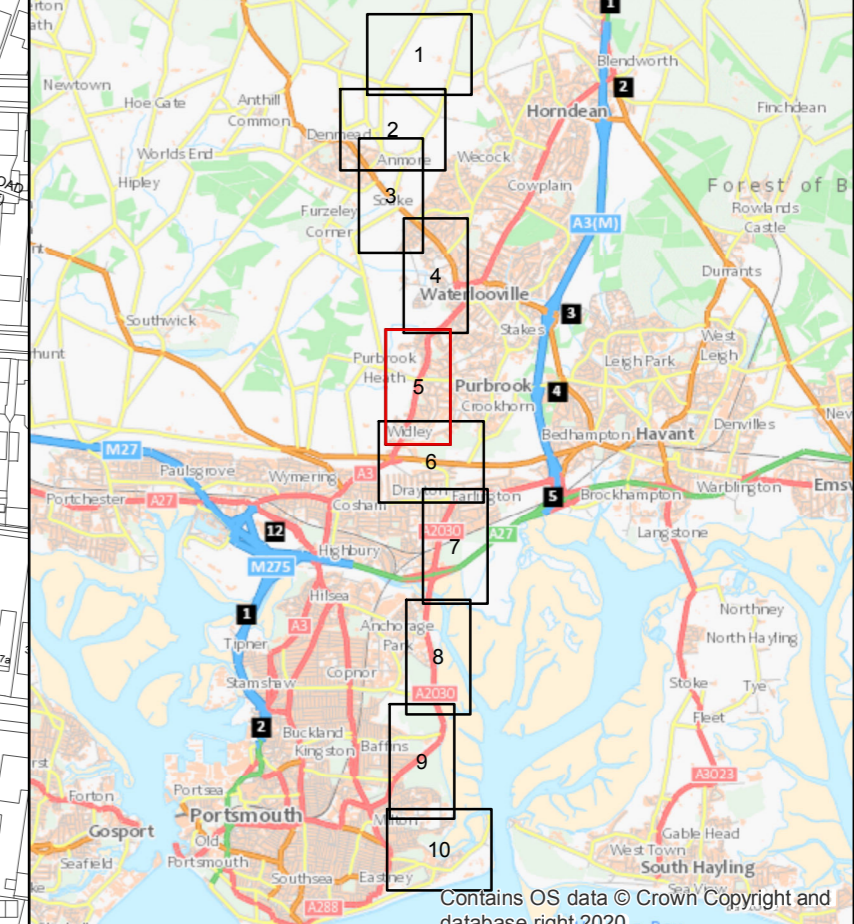


**AQUIND Interconnector Hedgerow and Tree Preservation Order Plans**

- Order Limits
- Tree Preservation Order
- Important Hedgerows\*

**HEDGEROW NOTES:**  
 Important\*: The hedgerow fulfils the criteria for importance set out in the Hedgerow Regulations (1997).  
 Other\*\*: The hedgerow has been surveyed as part of a field Phase 1 and/or hedgerow ecological survey. It has not been found to be important according to the Hedgerow Regulations (1997).

0 50 100 200 Metres  
 Reproduced from Ordnance Survey digital map data © Crown copyright 2020. All rights reserved. Licence number 100031673.



Infrastructure Planning (Applications: Prescribed Forms and Procedure) Regulations 2009 – Regulation 5(2)(I)

REV	DATE	BY	DESCRIPTION	CHK	APP
02	18/09/2020	JT	Second Issue	HJ	CM
01	11/11/2019	JT	First Issue	CP	ND

DRAWING STATUS: **SECOND ISSUE**

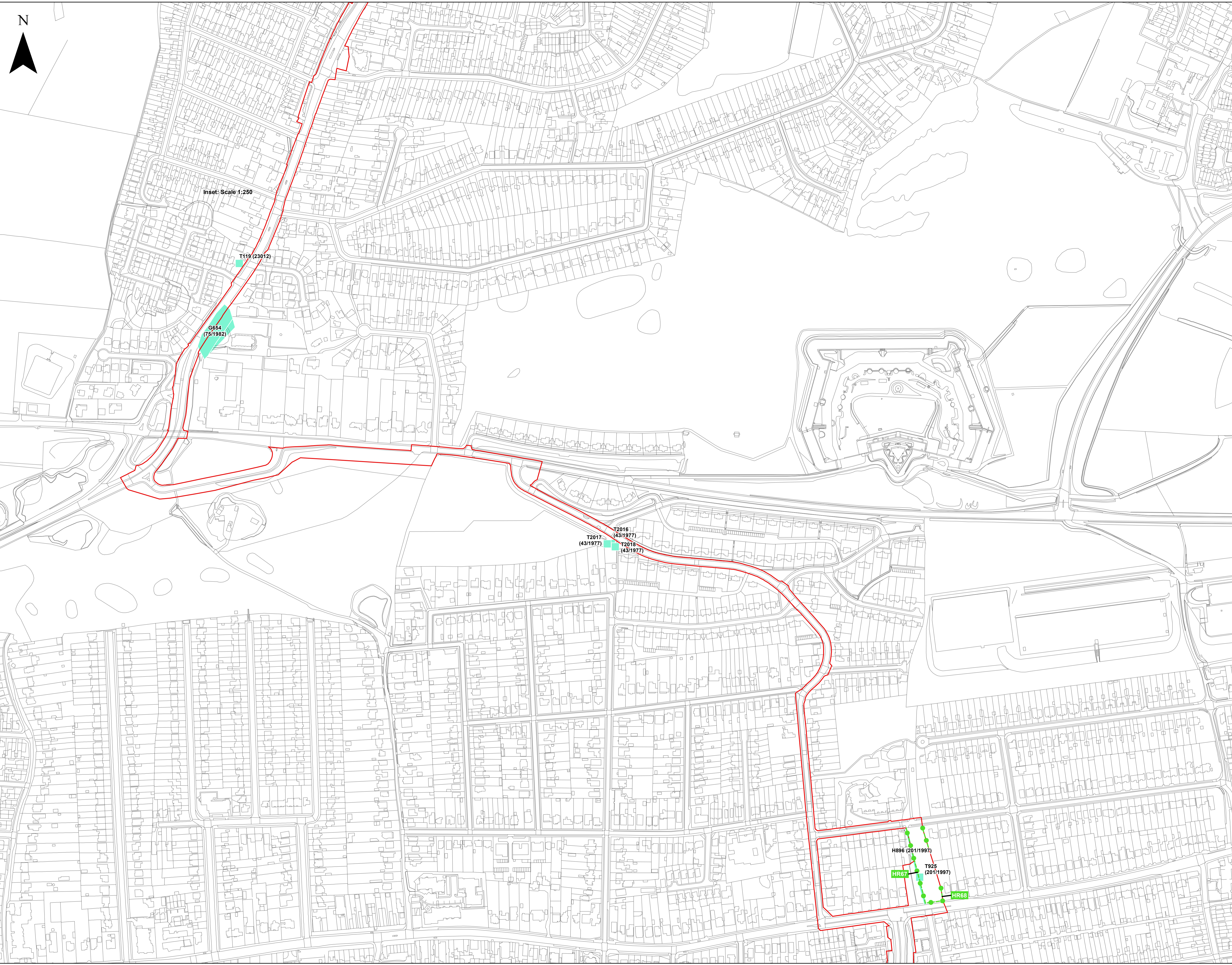


PROJECT: **AQUIND Interconnector**

TITLE: **Application document reference 2.12 Hedgerow and Tree Preservation Order Plans Sheet 5 of 10**

SCALE AT A1: <b>1:2,500</b>	CHECKED: <b>HJ</b>	APPROVED: <b>CM</b>
PROJECT NO: <b>EN020022</b>	DESIGNED: <b>DH</b>	DRAWN: <b>JT</b>
DRAWING NO: <b>EN020022-2.12-HTPO-Sheet5</b>		DATE: <b>18/09/2020</b>
REV NO: <b>02</b>		

N



Inset: Scale 1:250

T119 (23012)

G654 (75/1982)

T2017 (43/1977)

T2016 (43/1977)

T2018 (43/1977)

H896 (201/1997)

HR67

T925 (201/1997)

HR68

### AQUIND Interconnector Hedgerow and Tree Preservation Order Plans

- Other Hedgerows\*\*
- Order Limits
- Tree Preservation Order

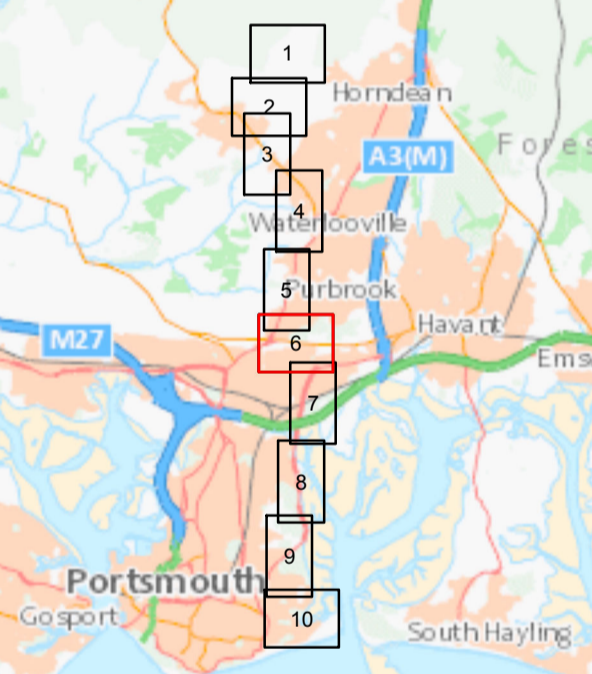
#### HEDGEROW NOTES:

Important\*: The hedgerow fulfils the criteria for importance set out in the Hedgerow Regulations (1997).

Other\*\*: The hedgerow has been surveyed as part of a field Phase 1 and/or hedgerow ecological survey. It has not been found to be important according to the Hedgerow Regulations (1997).



Reproduced from Ordnance Survey digital map data © Crown copyright 2020. All rights reserved. Licence number 100031673.



Infrastructure Planning (Applications: Prescribed Forms and Procedure) Regulations 2009 – Regulation 5(2)(f)

02	18/09/2020	JT	Second Issue	HJ	CM
01	11/11/2019	JT	First Issue	CP	ND
REV	DATE	BY	DESCRIPTION	CHK	APP

DRAWING STATUS: SECOND ISSUE



WSP House, 70 Chancery Lane, London, WC2A 1AF, UK.  
T: +44 (0)20 7314 5000  
wsp.com

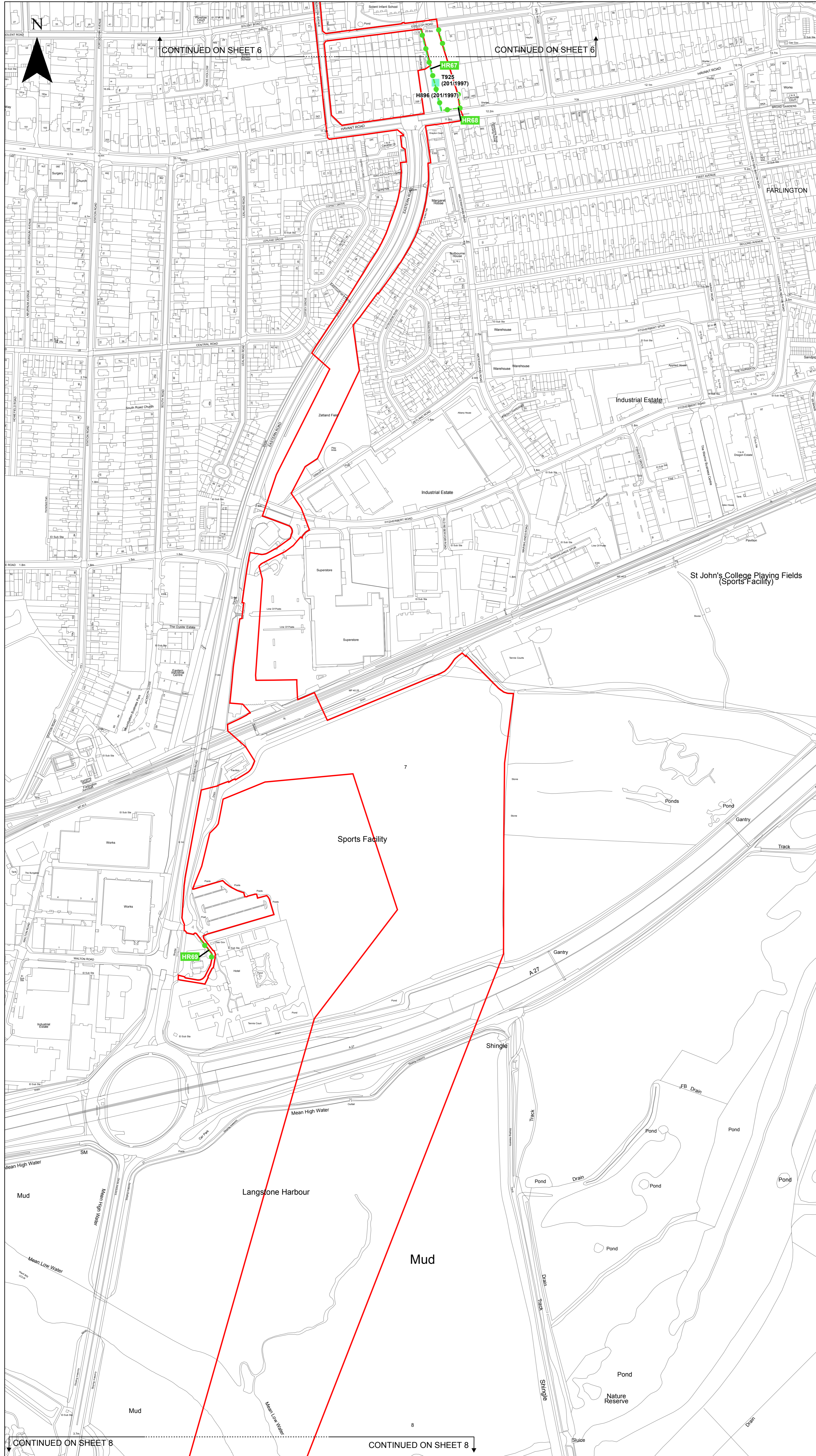


AQUIND Interconnector

TITLE: Application document reference 2.12 Hedgerow and Tree Preservation Order Plans Sheet 6 of 10

SCALE AT 1:2,500	CHECKED: HJ	APPROVED: CM
PROJECT NO: EN020022	DRAWN: DH	DATE: 18/09/2020
DRAWING NO: EN020022-2.12-HTPO-Sheet6	REVISED: JT	REVISED: 02

© WSP UK Ltd

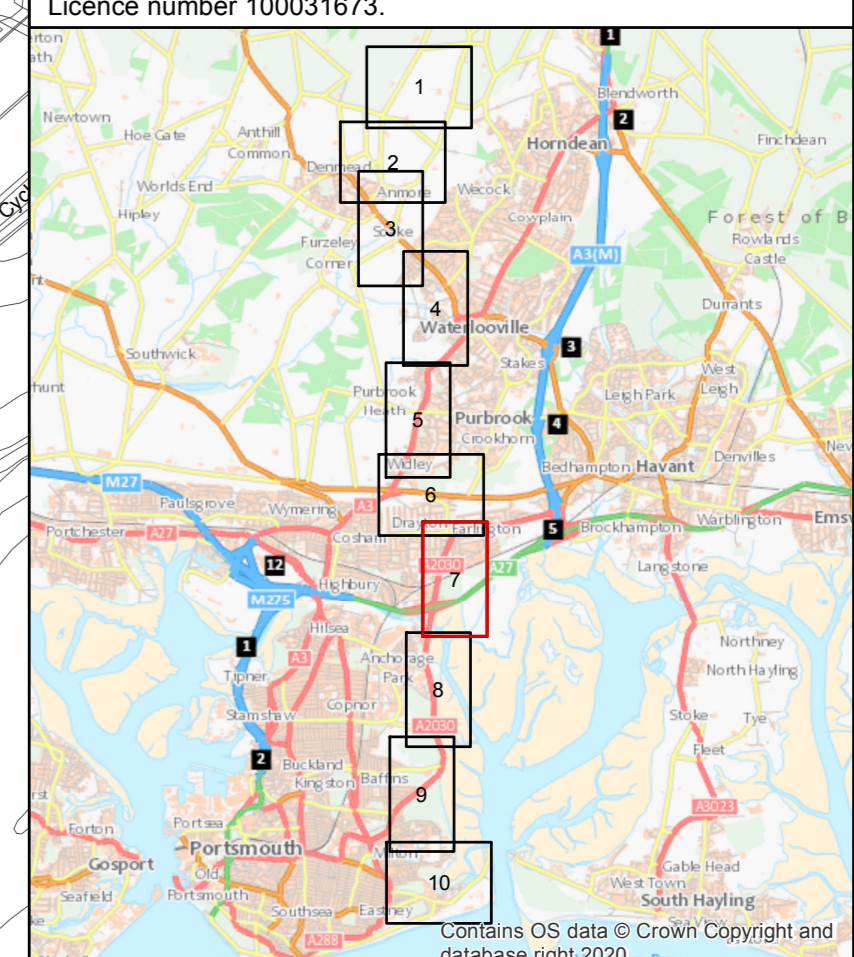


**AQUIND Interconnector Hedgerow and Tree Preservation Order Plans**

- Order Limits
- Tree Preservation Order
- Other Hedgerows\*\*

**HEDGEROW NOTES:**  
 Important\*: The hedgerow fulfils the criteria for importance set out in the Hedgerow Regulations (1997).  
 Other\*\*: The hedgerow has been surveyed as part of a field Phase 1 and/or hedgerow ecological survey. It has not been found to be important according to the Hedgerow Regulations (1997).

0 50 100 200 Metres  
 Reproduced from Ordnance Survey digital map data © Crown copyright 2020. All rights reserved. Licence number 100031673.



Infrastructure Planning (Applications: Prescribed Forms and Procedure) Regulations 2009 – Regulation 5(2)(I)

REV	DATE	BY	DESCRIPTION	CHK	APP
03	25/01/2021	JT	Third Issue	HJ	CM
02	18/09/2020	JT	Second Issue	HJ	CM
01	11/11/2019	JT	First Issue	CP	ND

DRAWING STATUS: **THIRD ISSUE**



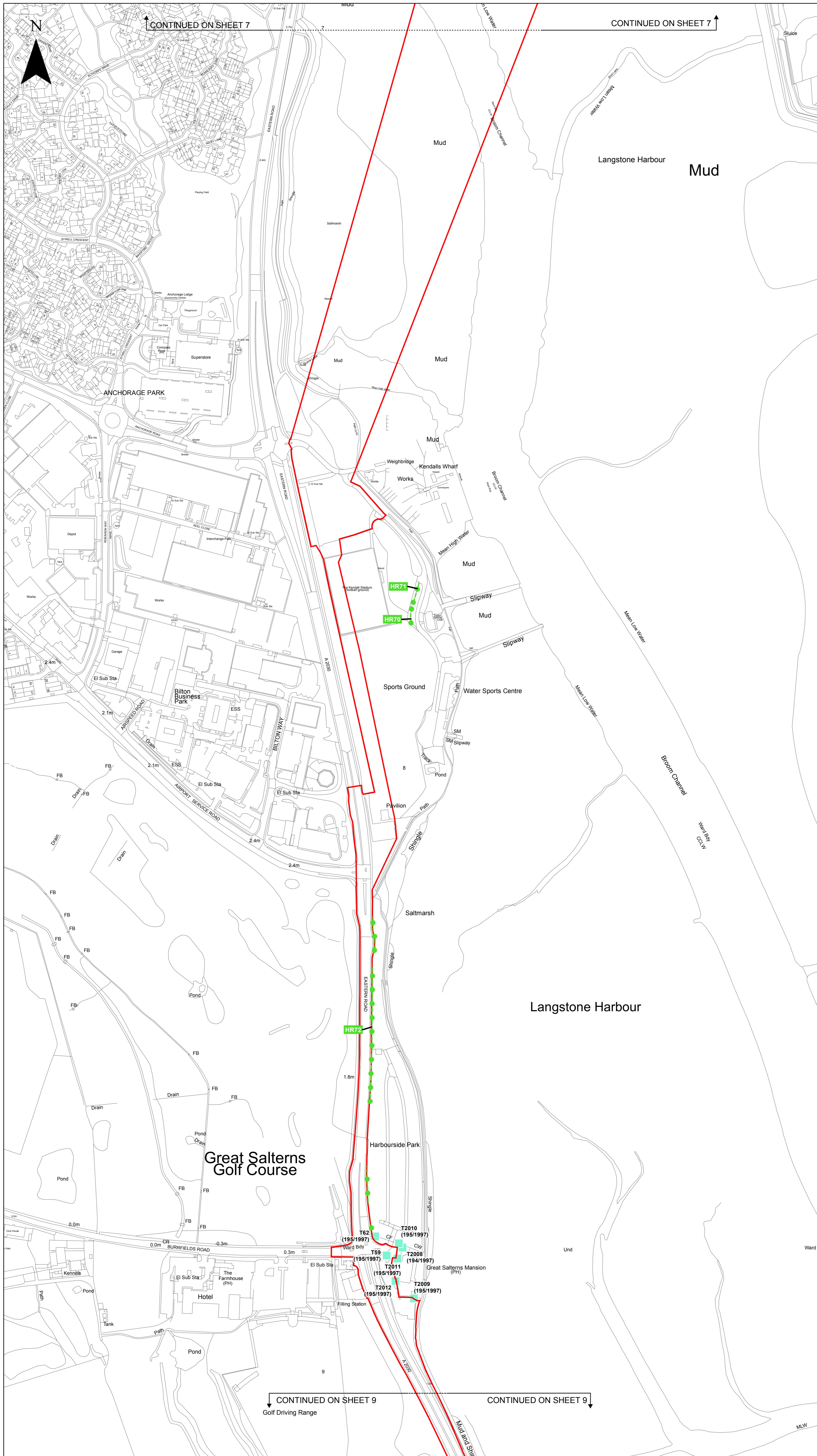
CLIENT: **AQUIND**

PROJECT: **AQUIND Interconnector**

TITLE: **Application document reference 2.12 Hedgerow and Tree Preservation Order Plans Sheet 7 of 10**

SCALE AT A1: <b>1:2,500</b>	CHECKED: <b>HJ</b>	APPROVED: <b>CM</b>
PROJECT NO: <b>EN020022</b>	DESIGNED: <b>DH</b>	DRAWN: <b>JT</b>
		DATE: <b>25/01/2021</b>

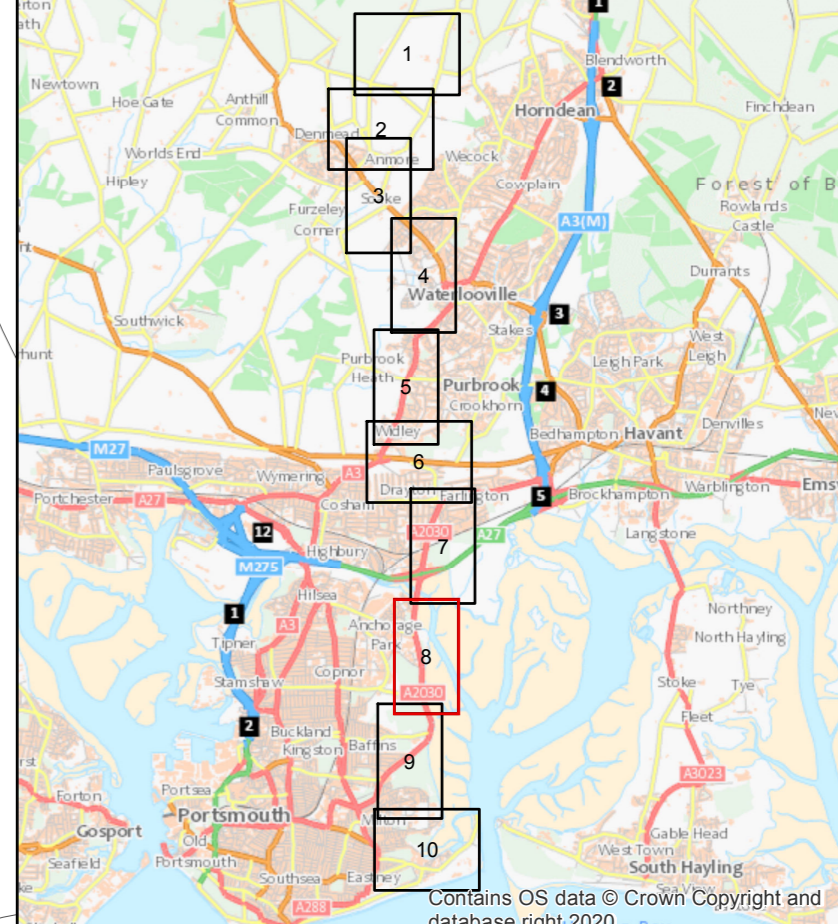
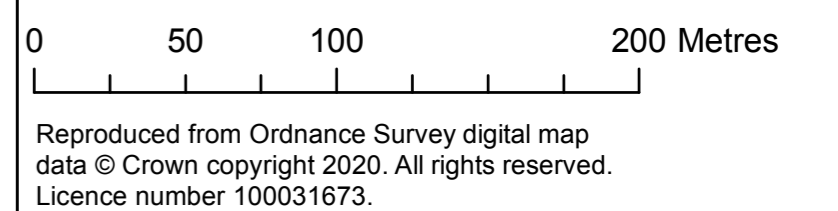
DRAWING NO: **EN020022-2.12-HTPO-Sheet7** REF NO: **03**



**AQUIND Interconnector  
Hedgerow and Tree Preservation Order Plans**

- Order Limits
- Tree Preservation Order
- Other Hedgerows\*\*

**HEDGEROW NOTES:**  
 Important\*: The hedgerow fulfils the criteria for importance set out in the Hedgerow Regulations (1997).  
 Other\*\*: The hedgerow has been surveyed as part of a field Phase 1 and/or hedgerow ecological survey. It has not been found to be important according to the Hedgerow Regulations (1997).



Infrastructure Planning (Applications: Prescribed Forms and Procedure) Regulations 2009 – Regulation 5(2)(I)

REV	DATE	BY	DESCRIPTION	CHK	APP
03	25/01/2021	JT	Third Issue	HJ	CM
02	18/09/2020	JT	Second Issue	HJ	CM
01	11/11/2019	JT	First Issue	CP	ND

DRAWING STATUS: **THIRD ISSUE**

WSP House, 70 Chancery Lane, London, WC2A 1AF, UK.  
T+ 44 (0) 20 7314 5000  
wsp.com

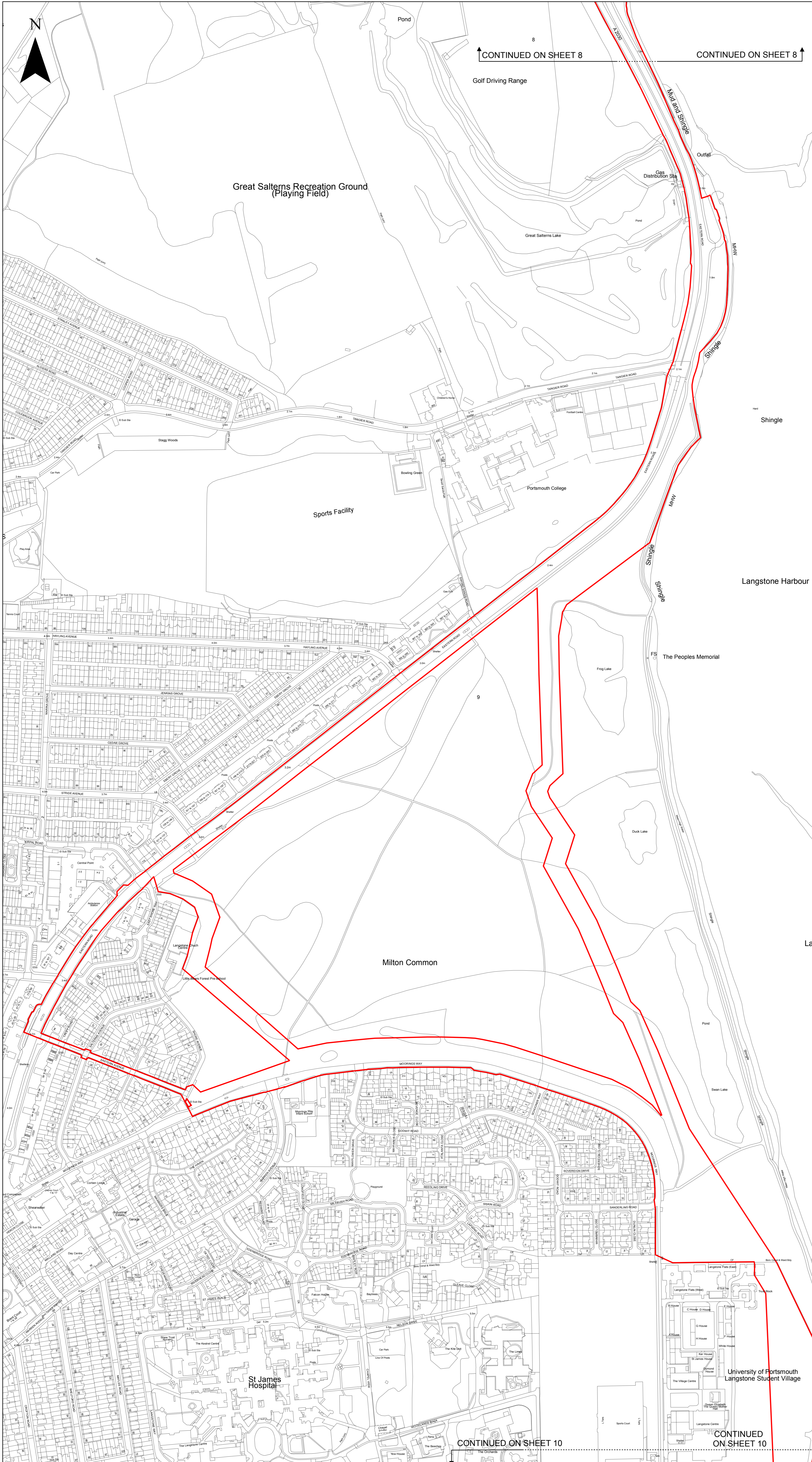
CLIENT: **AQUIND**

PROJECT: **AQUIND Interconnector**

TITLE: **Application document reference 2.12  
Hedgerow and Tree Preservation Order Plans  
Sheet 8 of 10**

SCALE AT A1 <b>1:2,500</b>	CHECKED: <b>HJ</b>	APPROVED: <b>CM</b>
PROJECT NO: <b>EN020022</b>	DESIGNED: <b>DH</b>	DRAWN: <b>JT</b>
	DATE: <b>25/01/2021</b>	

DRAWING NO: <b>EN020022-2.12-HTPO-Sheet8</b>	REV NO: <b>03</b>
---	----------------------



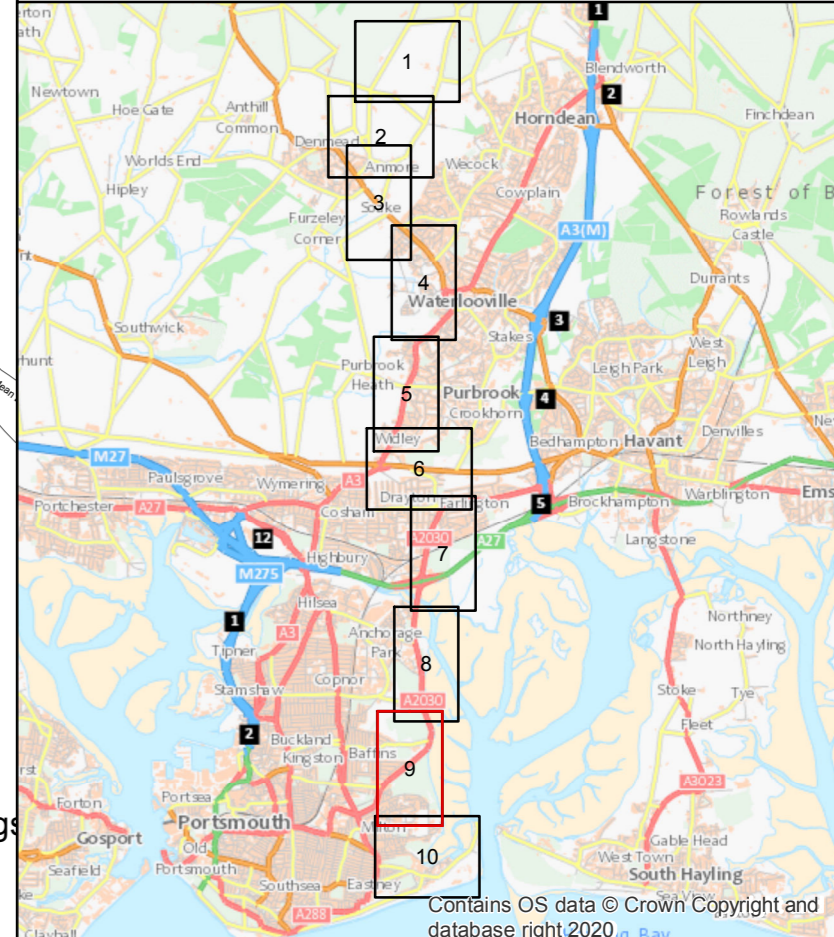
**AQUIND Interconnector  
Hedgerow and Tree Preservation Order Plans**

- Order Limits
- Tree Preservation Order

**HEDGEROW NOTES:**  
 Important\*: The hedgerow fulfils the criteria for importance set out in the Hedgerow Regulations (1997).  
 Other\*\*: The hedgerow has been surveyed as part of a field Phase 1 and/or hedgerow ecological survey. It has not been found to be important according to the Hedgerow Regulations (1997).



Reproduced from Ordnance Survey digital map data © Crown copyright 2020. All rights reserved. Licence number 100031673.



Infrastructure Planning (Applications: Prescribed Forms and Procedure) Regulations 2009 – Regulation 5(2)(I)

REV	DATE	BY	DESCRIPTION	CHK	APP
02	18/09/2020	JT	Second Issue	HJ	CM
01	11/11/2019	JT	First Issue	CP	ND

DRAWING STATUS: **SECOND ISSUE**



WSP House, 70 Chancery Lane, London, WC2A 1AF, UK.  
T+ 44 (0) 20 7314 5000  
wsp.com

CLIENT:

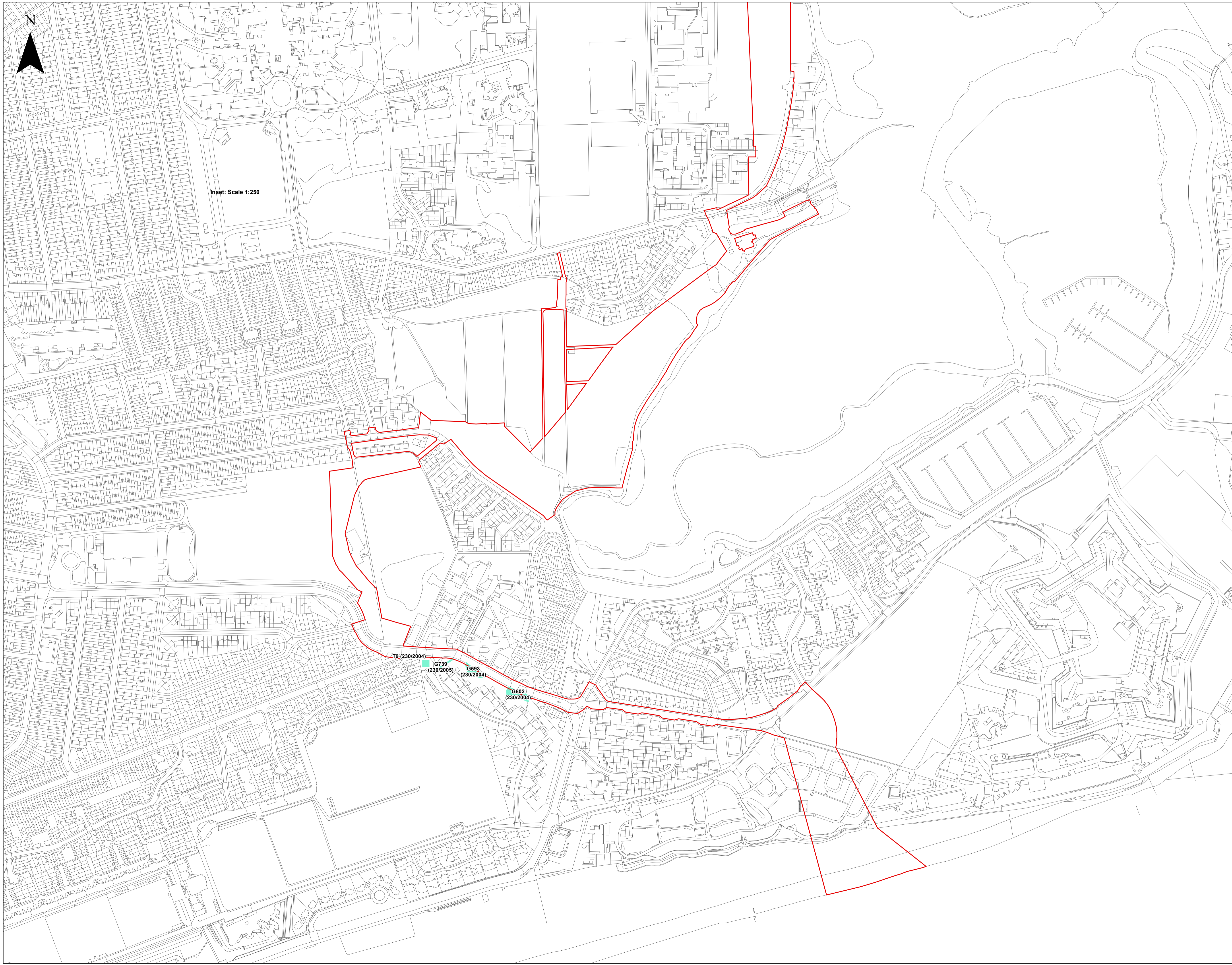


PROJECT:

AQUIND Interconnector

TITLE:  
 Application document reference 2.12  
 Hedgerow and Tree Preservation Order Plans  
 Sheet 9 of 10

SCALE AT A1	CHECKED	APPROVED	
1:2,500	HJ	CM	
PROJECT NO:	DESIGNED	DRAWN	DATE:
EN020022	DH	JT	18/09/2020
DRAWING NO:	REV. NO:		
EN020022-2.12-HTPO-Sheet9	02		



**AQUIND Interconnector  
Hedgerow and Tree Preservation  
Order Plans**

- Order Limits
- Tree Preservation Order

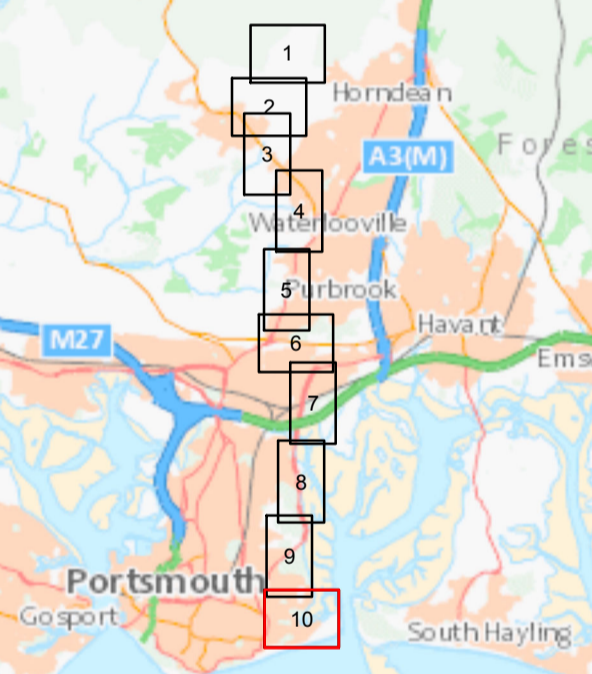
**HEDGEROW NOTES:**

Important\*: The hedgerow fulfils the criteria for importance set out in the Hedgerow Regulations (1997).

Other\*\*: The hedgerow has been surveyed as part of a field Phase 1 and/or hedgerow ecological survey. It has not been found to be important according to the Hedgerow Regulations (1997).



Reproduced from Ordnance Survey digital map data © Crown copyright 2020. All rights reserved. Licence number 100031673.



Infrastructure Planning (Applications: Prescribed Forms and Procedure) Regulations 2009 – Regulation 5(2)(f)

REV	DATE	BY	DESCRIPTION	CHK	APP
02	18/09/2020	JT	Second Issue	HJ	CM
01	11/11/2019	JT	First Issue		CP ND

DRAWING STATUS: **SECOND ISSUE**



WSP House, 70 Chancery Lane, London, WC2A 1AF, UK  
T: +44 (0)20 7314 5000  
wsp.com

CLIENT:



PROJECT: **AQUIND Interconnector**

TITLE: **Application document reference 2.12  
Hedgerow and Tree Preservation Order Plans  
Sheet 10 of 10**

SCALE AT	CHECKED	APPROVED
1:2,500	HJ	CM
PROJECT NO:	DESIGNED	DRAWN
EN020022	DH	JT
		DATE
		18/09/2020
DRAWING NO:		REVNO:
EN020022-2.12-HTPO-Sheet10		02